







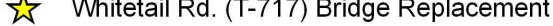


**TOWNSHIP
COMPREHENSIVE PLAN
Jackson Township**

Cambria County, Pennsylvania


MAP 15

Transportation Improvements Map

LEGEND

-  U.S. Route 22 Reconstruction
-  Route 22/271 Interchange Ramps
-  S.R.3047 (Plank Road) Reconstruction
-  Pike Road Reconstruction
-  S.R. 3045 (Chickaree Hill Rd.) Reconstruction
-  S.R. 3039 Roadway Realignment
-  Whitetail Rd. (T-717) Bridge Replacement
-  U.S. 22 & S.R. 3045 Intersection Improvement
-  S.R. 271 & T-482 Intersection Improvement



1 inch equals 1 mile

 0 0.35 0.7 1.4 2.1 2.8 Miles

RCS and A inc.

RICHARD C. SUTTER & ASSOCIATES, INC.
 Comprehensive Planners / Land Planners
 Historic Preservation Planners

In Association With:

P. JOSEPH LEHMAN INC.
 Consulting Engineers

2006

